





**SHROPSHIRE COUNCIL POILICY MAP**  
**S16:Shrewsbury Area**  
**INSETS 2, 3, 4, 5, 6**



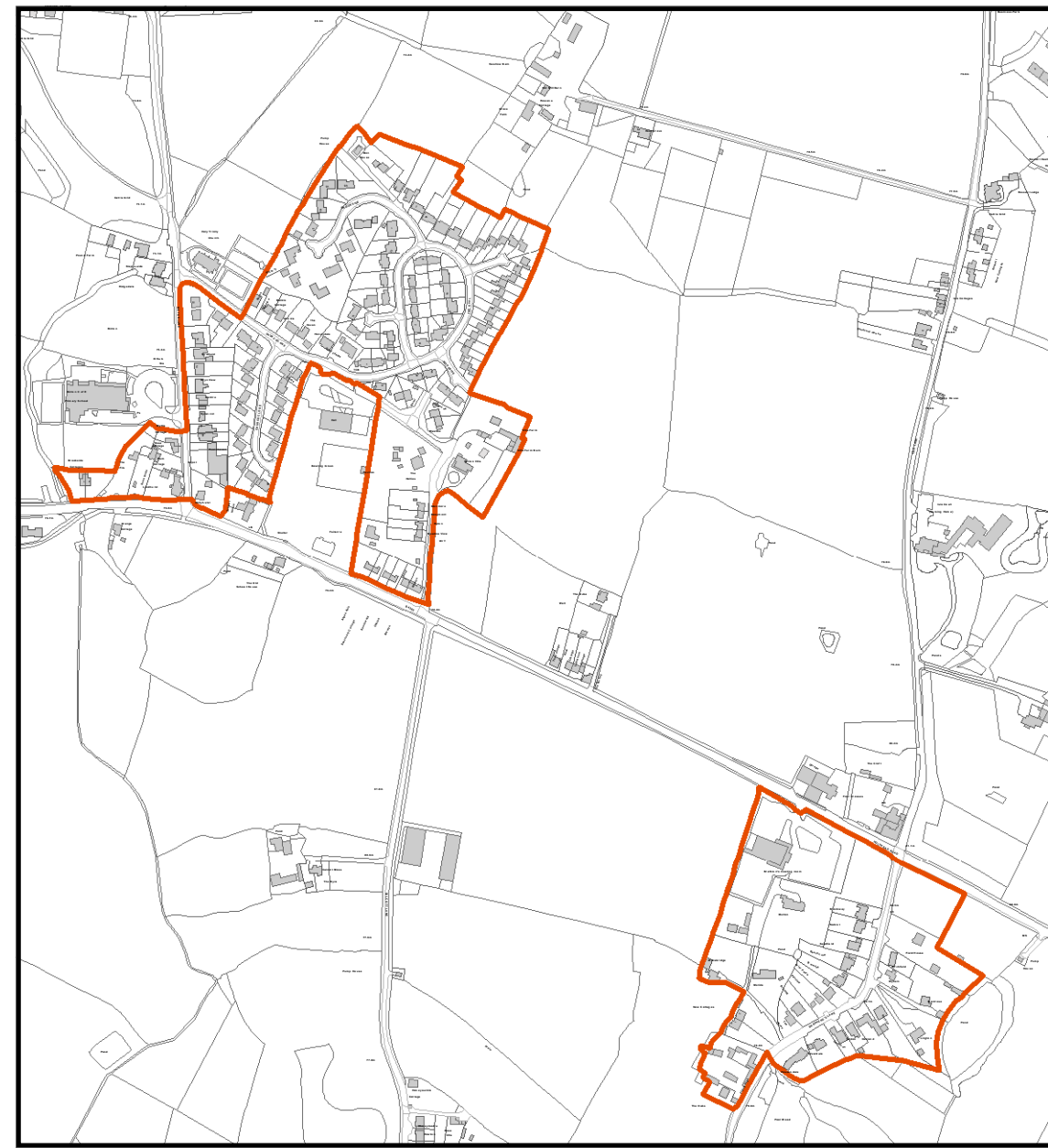
**Key**

-  Housing
-  Development Boundary
-  Scheduled Ancient Monument

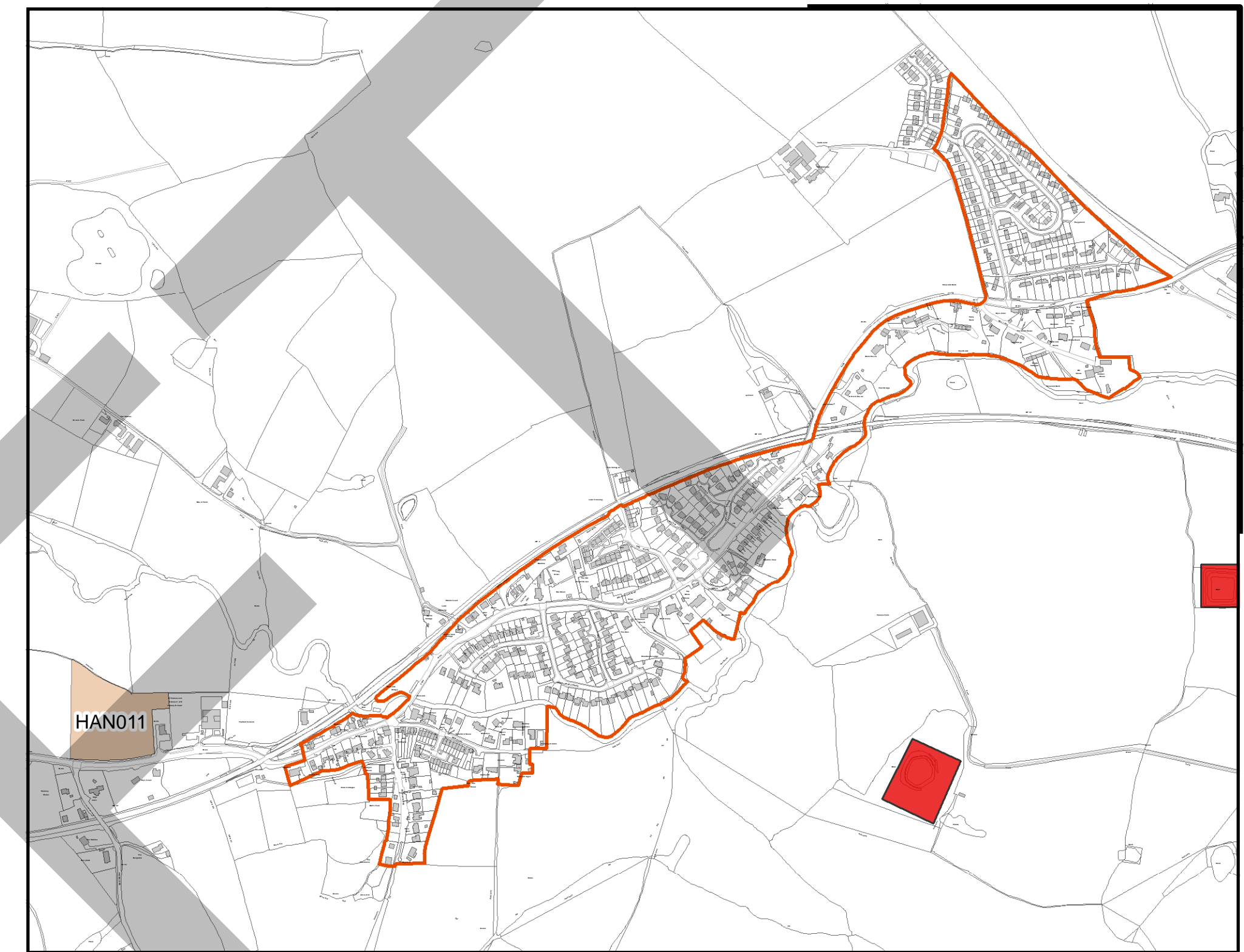
© Crown copyright and database rights 2014  
Ordnance Survey 100049049



**Inset 2 Bicton**



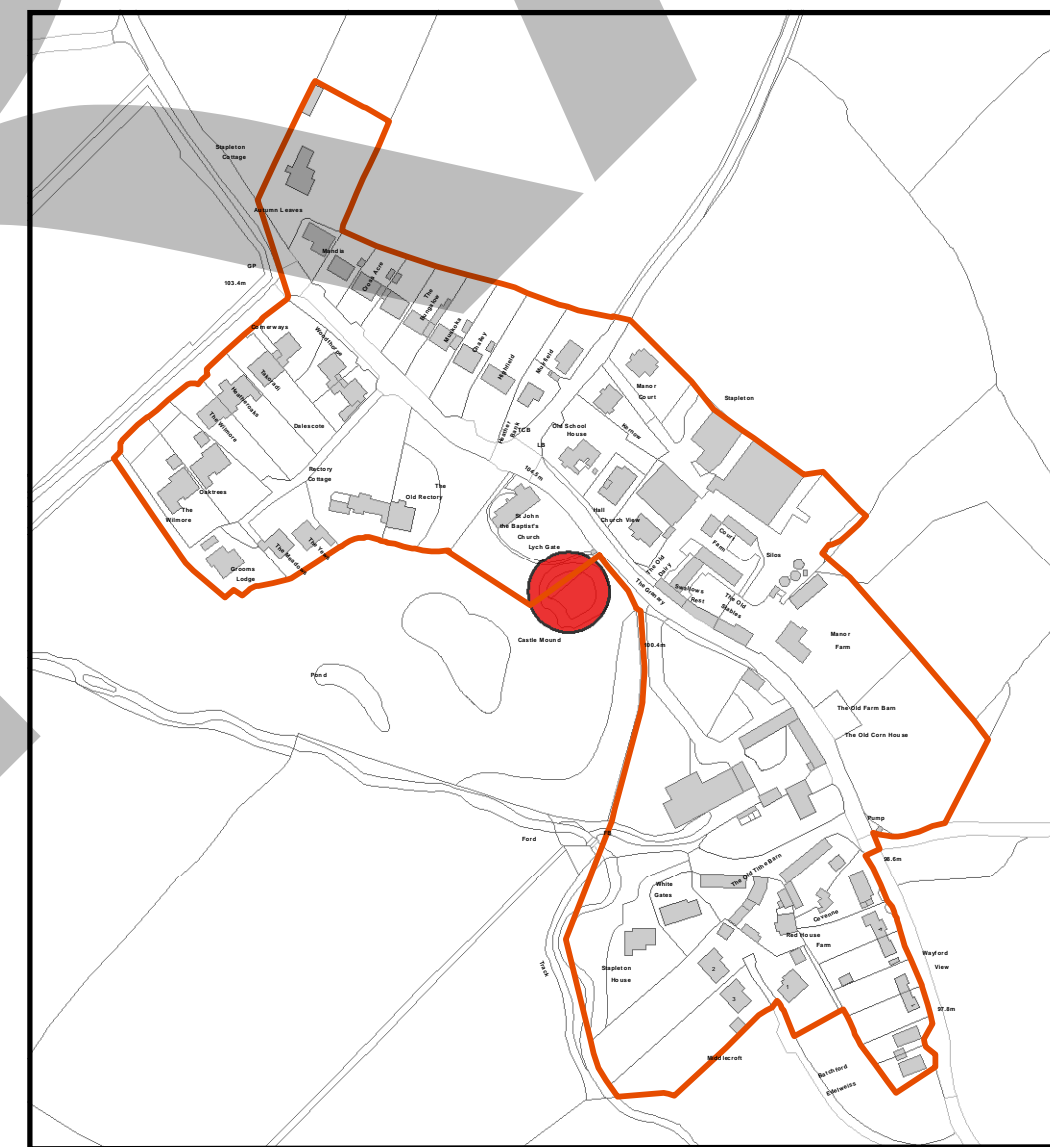
**Inset 3 Hanwood & Hanwood Bank**



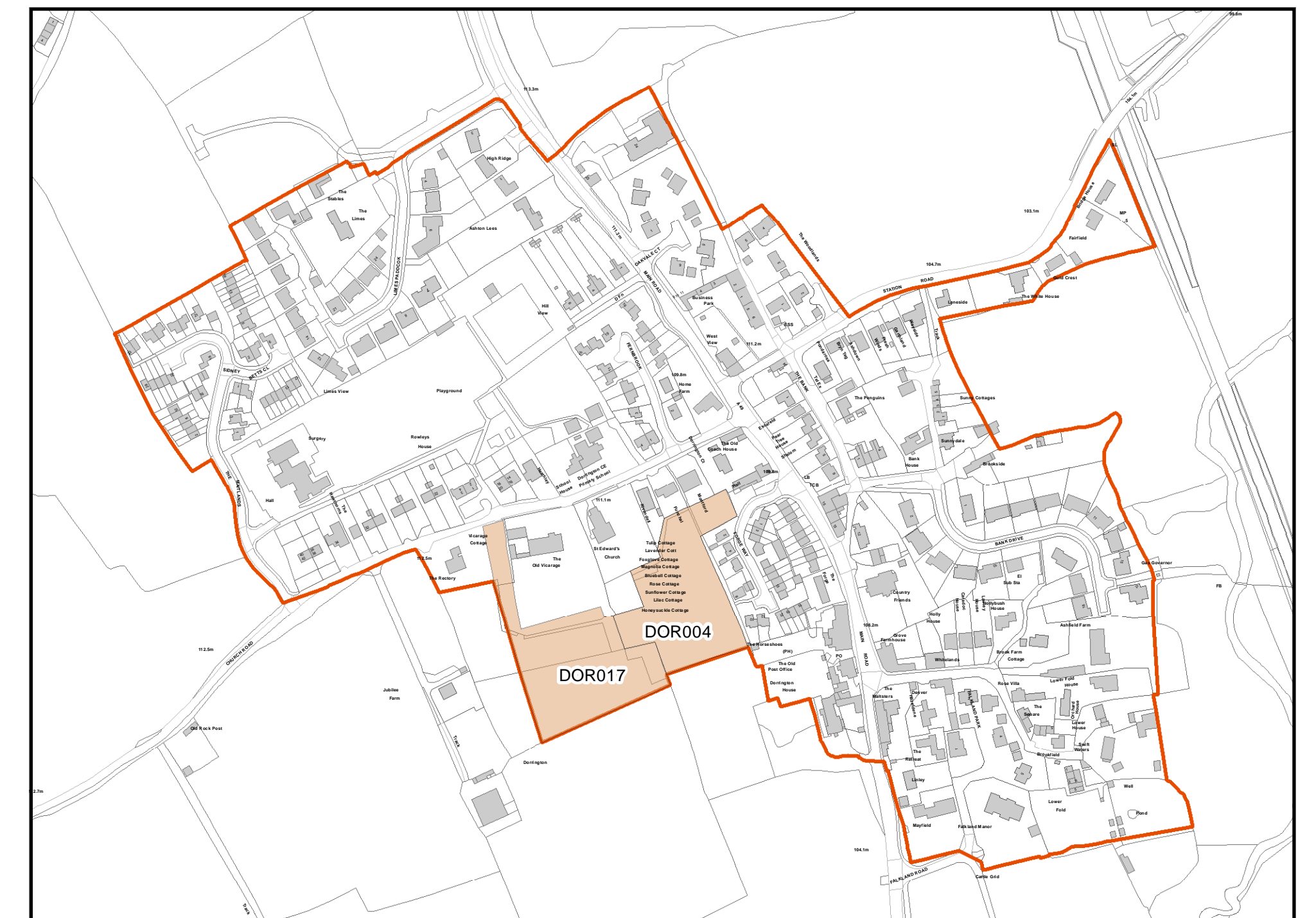
**Inset 4 Bayston Hill**



**Inset 5 Stapleton**










**Inset 6 Dorrington**




**SHROPSHIRE COUNCIL POILICY MAP**

**S16:Shrewsbury Area  
INSETS 7, 8 ,9, 10, 11, 12.**

**Key**

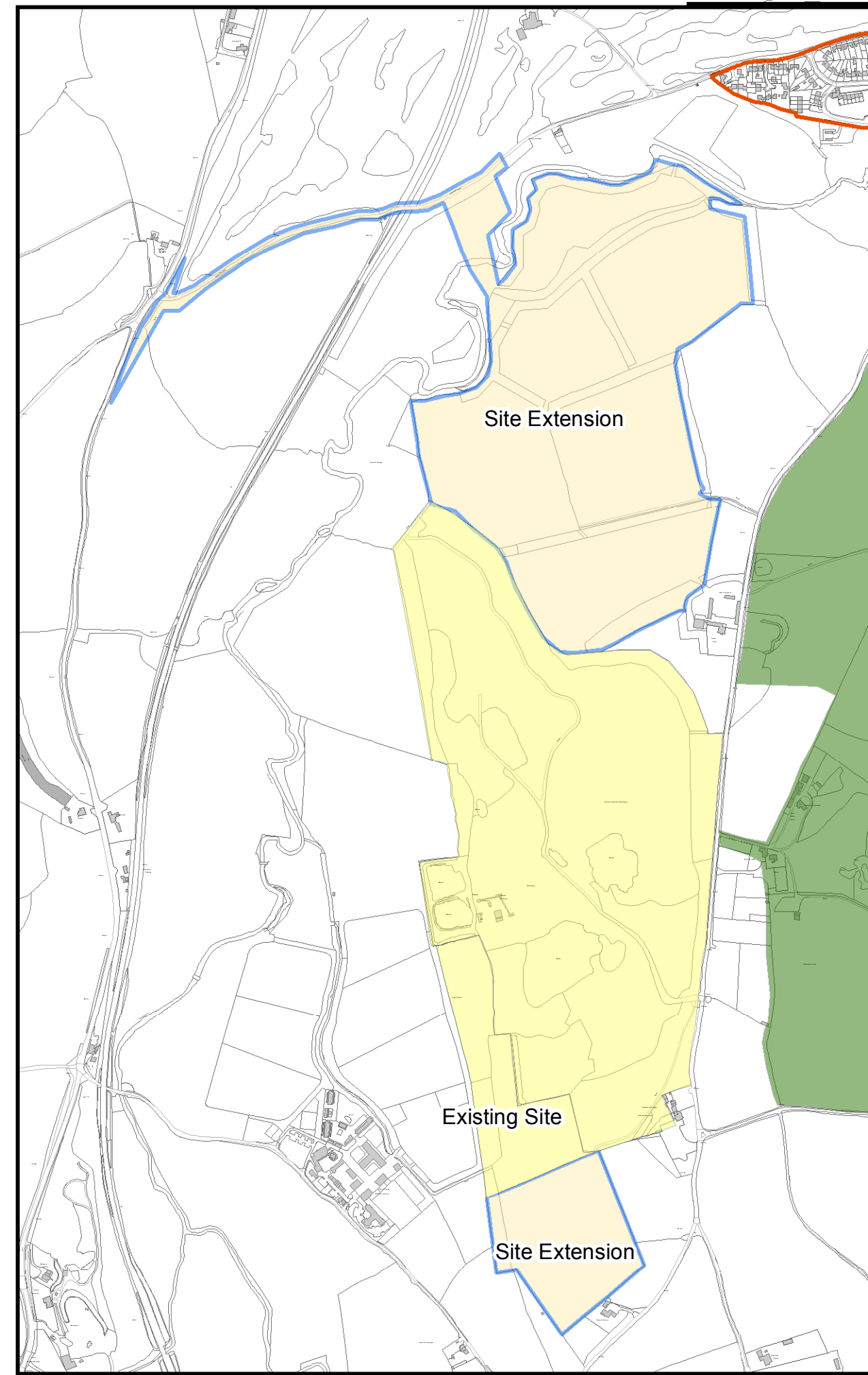
-  Housing
-  Minerals Site Extension
-  Minerals Existing Site
-  Development Boundary
-  Scheduled Ancient Monument
-  Conservation Area
-  Registered Parks



© Crown copyright and database rights 2014  
Ordnance Survey 100049049



**S16 Inset 7 Condover Minerals**



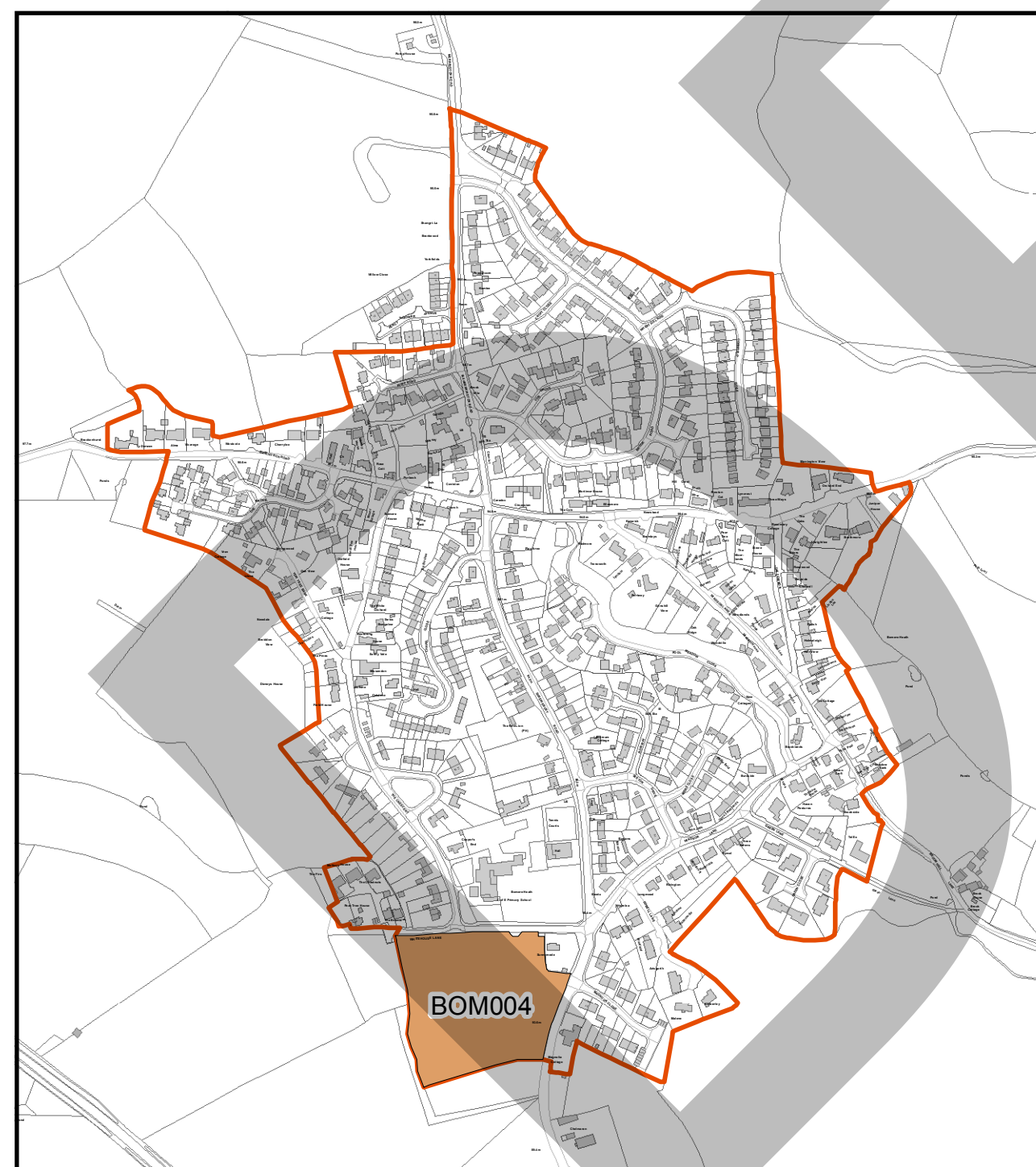
**S16 Inset 8 Condover**



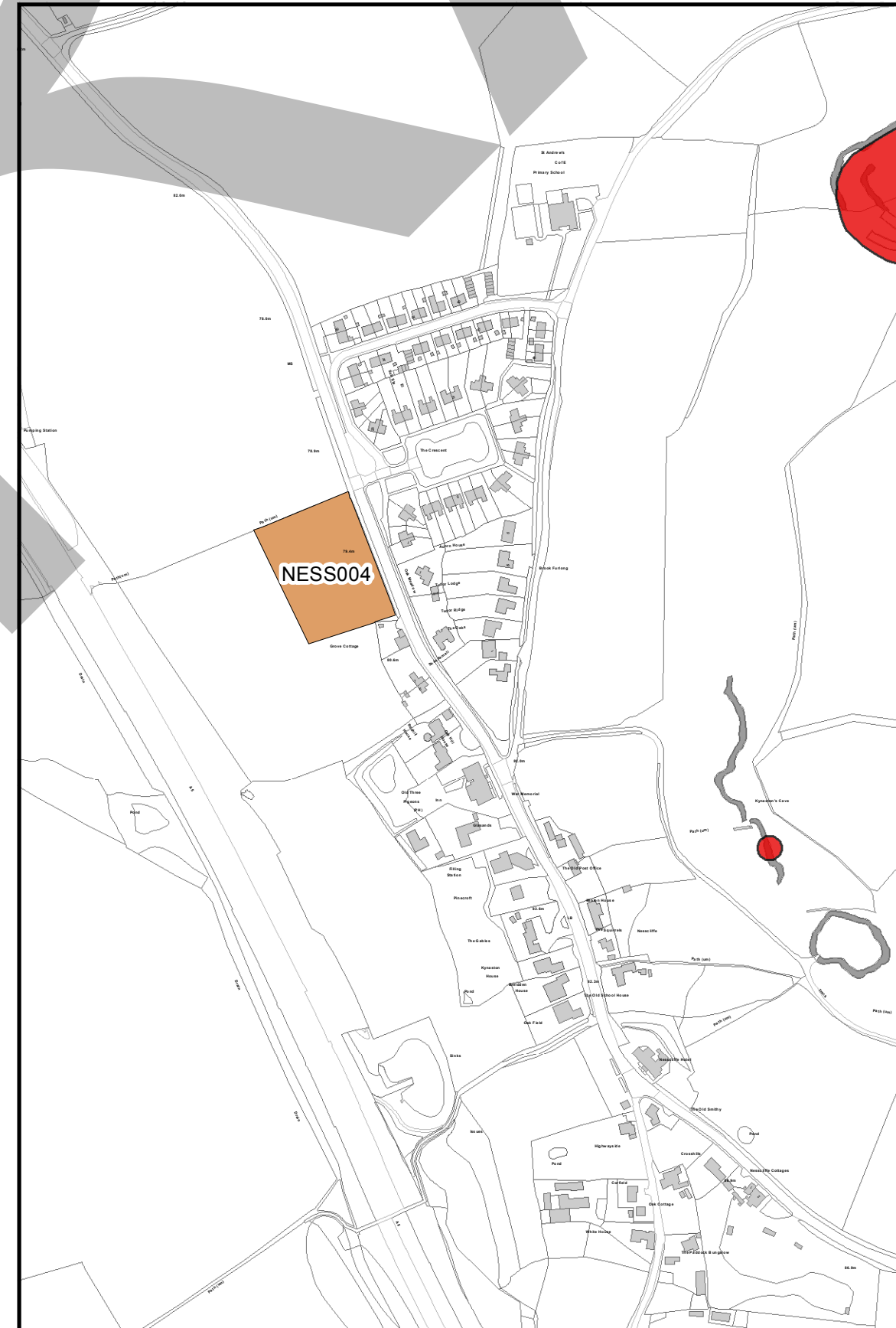
**S16 Inset 9 Uffington**



**S16 Inset 10 Bomere Heath**



**S16 Inset 11 Nescliffe**



**S16 Inset 12 Baschurch**

